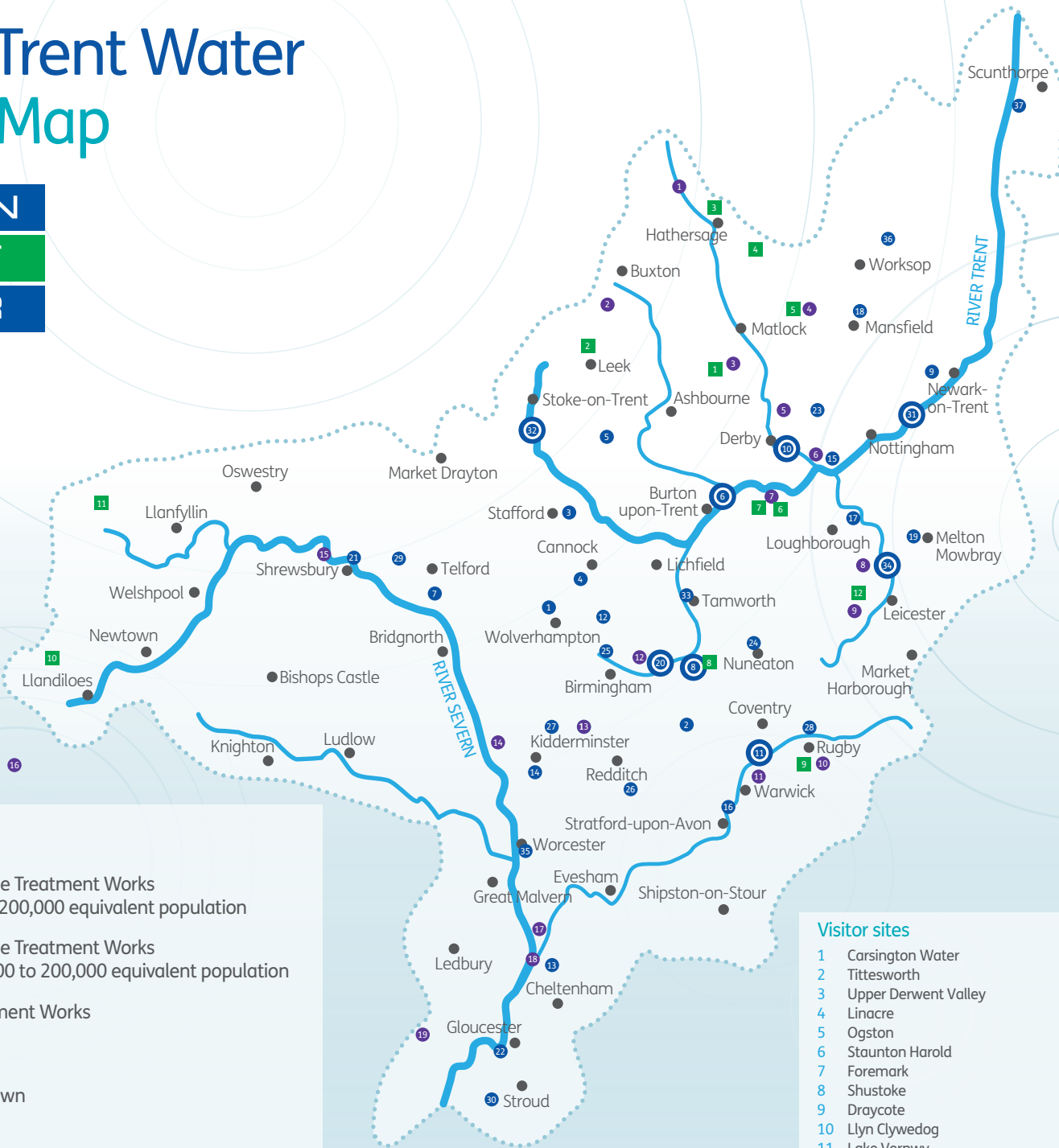









# Severn Trent Water Region Map

**SEVERN**  
**TRENT**  
**WATER**



## Key

-  Major Sewage Treatment Works serving over 200,000 equivalent population
-  Major Sewage Treatment Works serving 50,000 to 200,000 equivalent population
-  Water Treatment Works
-  Visitor Site
-  Major City/Town
-  Major Rivers
-  Severn Trent Area Boarder

## Visitor sites

- 1 Carsington Water
- 2 Tittesworth
- 3 Upper Derwent Valley
- 4 Linacre
- 5 Ogston
- 6 Staunton Harold
- 7 Foremark
- 8 Shustoke
- 9 Draycote
- 10 Llyn Clywedog
- 11 Lake Vernwy
- 12 Thornton

## Water treatment works

- 1 Bamford
- 2 Tittesworth
- 3 Homesford
- 4 Ogston
- 5 Little Eaton
- 6 Church Wilne
- 7 Melbourne
- 8 Nanpantan
- 9 Cropston
- 10 Draycote
- 11 Campion Hills
- 12 Whitacre
- 13 Frankley
- 14 Trimpley
- 15 Shelton
- 16 Elan Valley
- 17 Strensham
- 18 Mythe
- 19 Mitcheldean

## Sewage treatment works

- 1 Barnhurst (Wrw)
- 2 Barston (Wrw)
- 3 Brancote (Wrw)
- 4 Cannock (Wrw)
- 5 Checkley (Wrw)
- 6 Claymills (Wrw)
- 7 Coalport (Wrw)
- 8 Coleshill (Wrw)
- 9 Crankley Point (Wrw)
- 10 Derby (Wrw)
- 11 Finham Coventry (Wrw)
- 12 Goscote (Wrw)
- 13 Hayden (Wrw)
- 14 Kidderminster Oldingtn (Wrw)
- 15 Long Eaton - Toton (Wrw)
- 16 Longbridge, Warwick (Wrw)
- 17 Loughborough (Wrw)
- 18 Mansfield - Bath Lane (Wrw)
- 19 Melton (Wrw)
- 20 Minworth (Wrw)
- 21 Monkmoor (Wrw)
- 22 Netheridge (Wrw)
- 23 Newthorpe (Stw)
- 24 Nuneaton - Hartshill (Stw)
- 25 Ray Hall (Wrw)
- 26 Redditch (Spernal) (Wrw)
- 27 Roundhill (Wrw)
- 28 Rugby Newbold (Wrw)
- 29 Rushmoor (Wrw)
- 30 Stanley Downton (Wrw)
- 31 Stoke Bardolph (Wrw)
- 32 Strongford (Wrw)
- 33 Tamworth (Wrw)
- 34 Wanlip (Wrw)
- 35 Worcester - Bromwich Road (Wrw)
- 36 Worksop - Manton (Wrw)
- 37 Yaddlethorpe - Scunthorpe (Wrw)